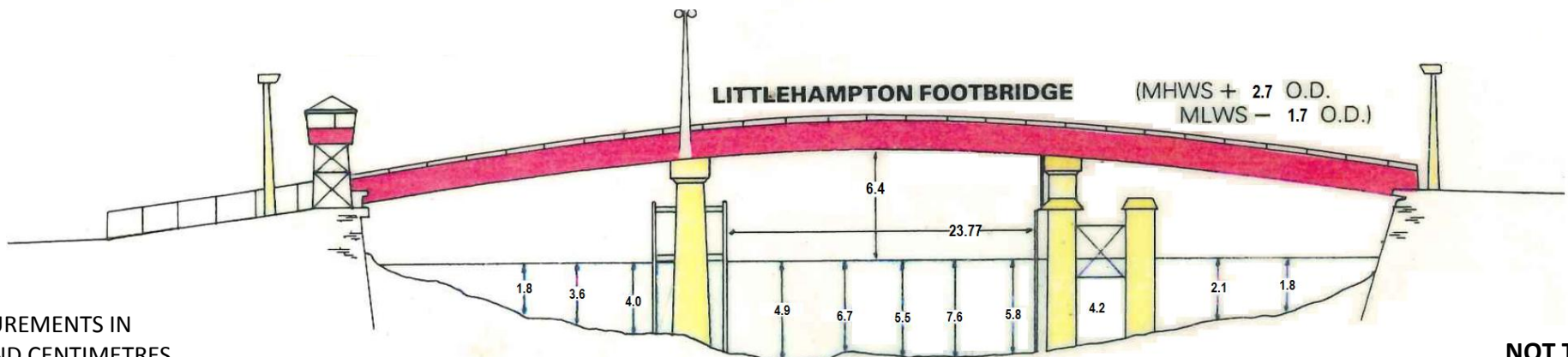
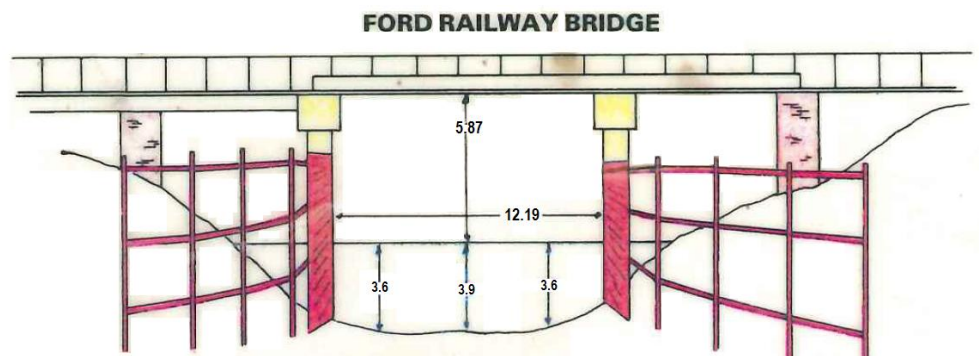
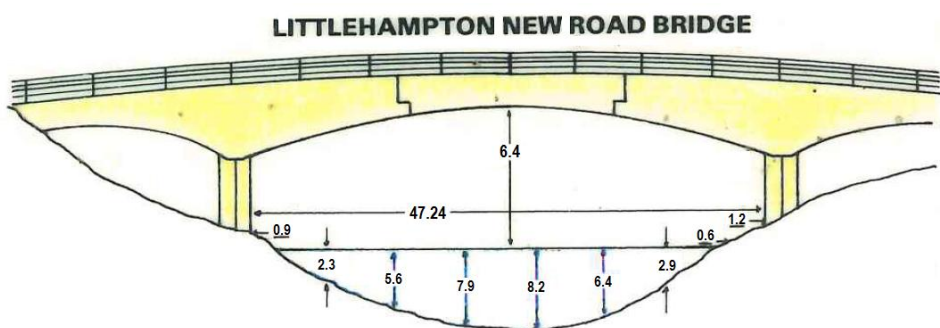
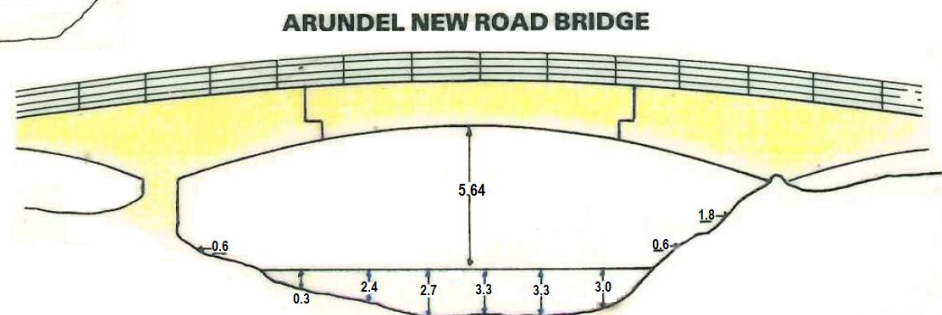
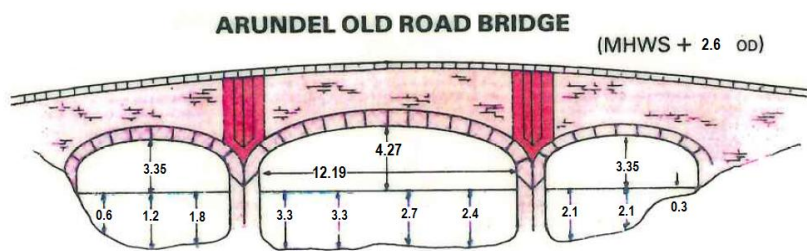
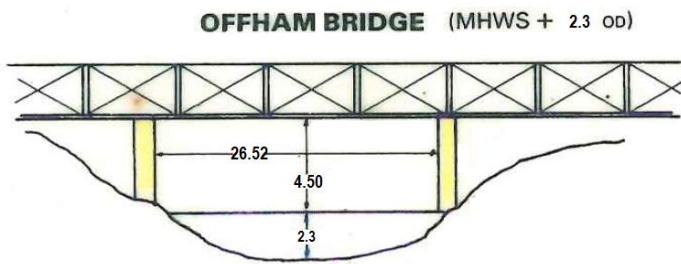
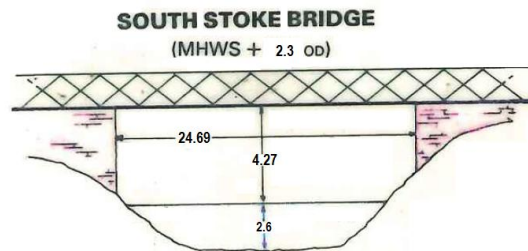
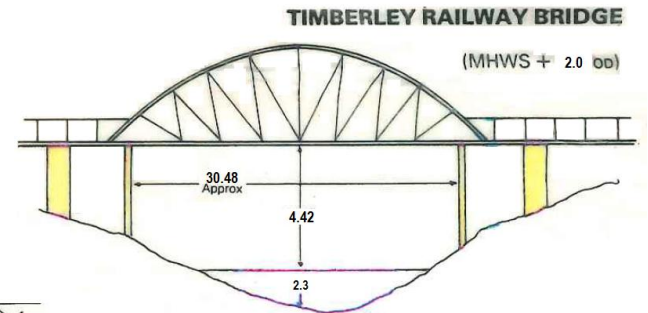
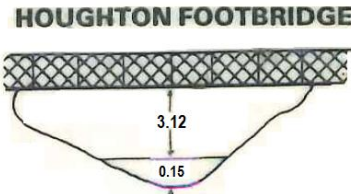
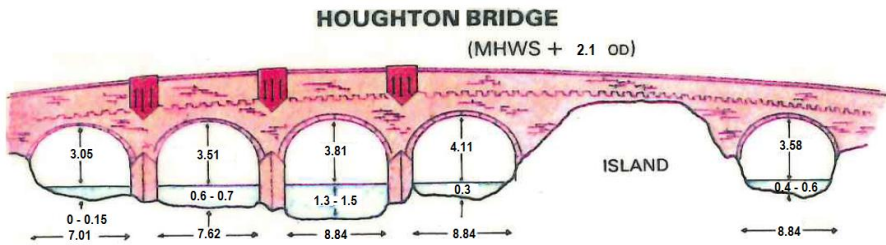
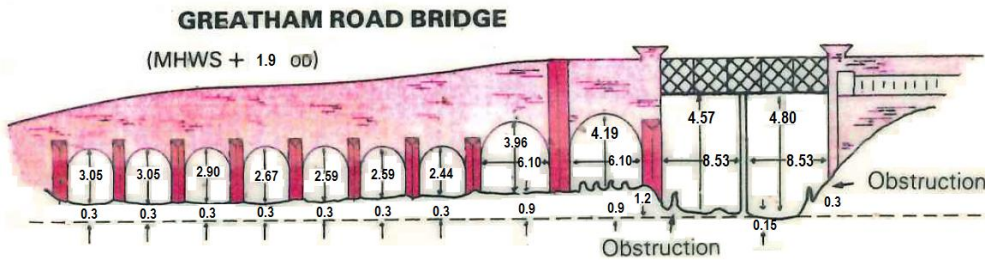
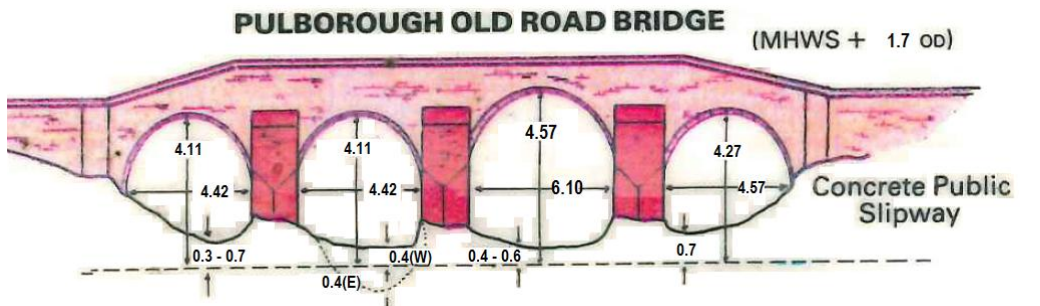
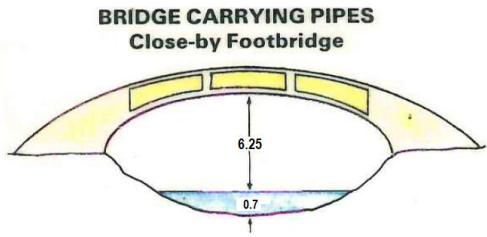
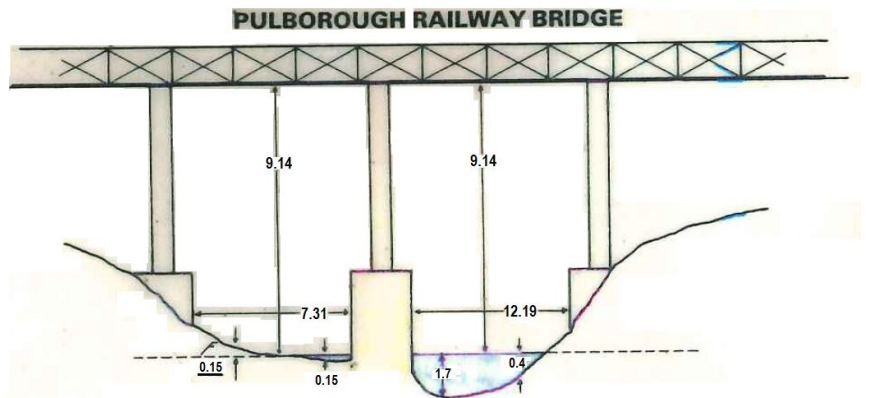

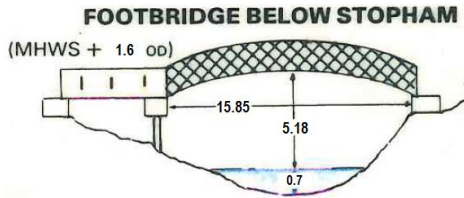
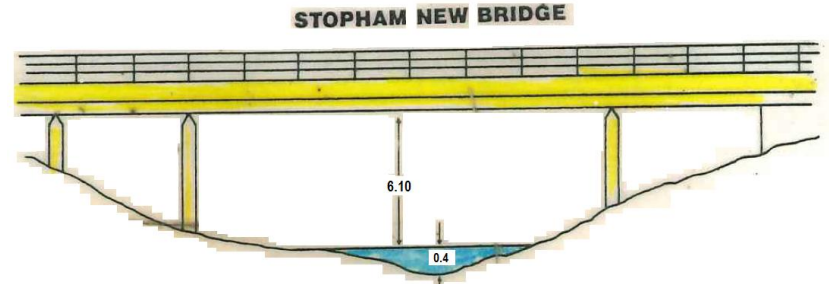
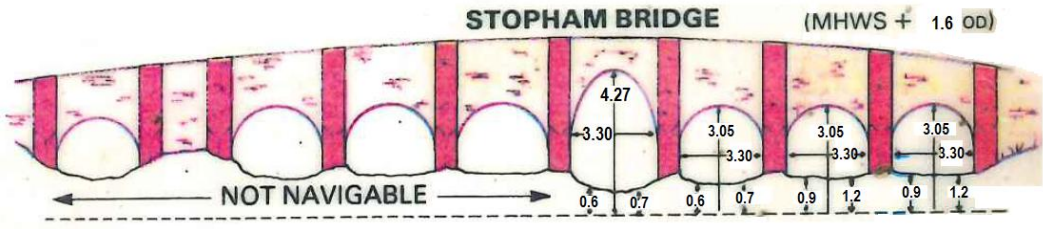


LITTLEHAMPTON TO STOPHAM

All heights and depths refer to Ordnance Datum (Newlyn).
Chart datum at Littlehampton is 3.05m below O.D.

ALL BRIDGES VIEWED FROM
DOWN RIVER



ALL MEASUREMENTS IN METRES AND CENTIMETRES

NOT TO SCALE